



Palmetto Half Marathon

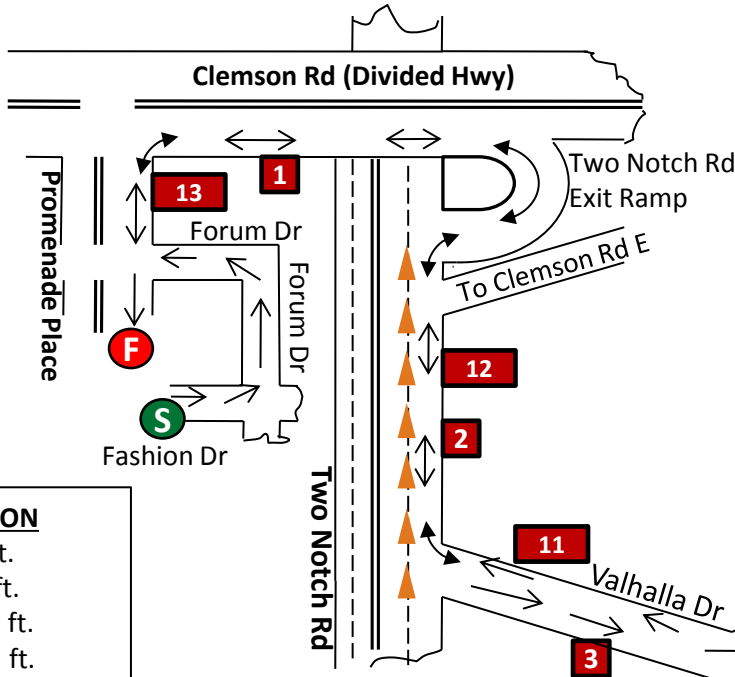
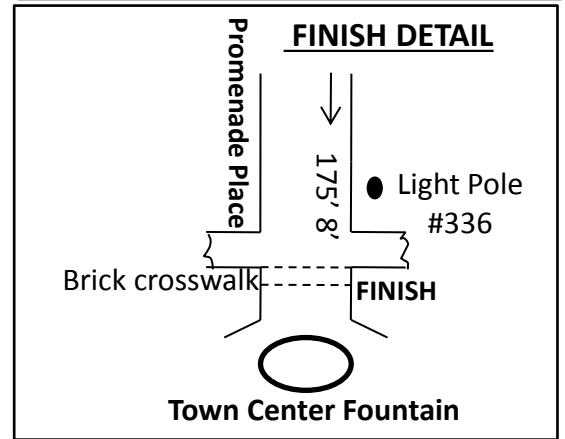
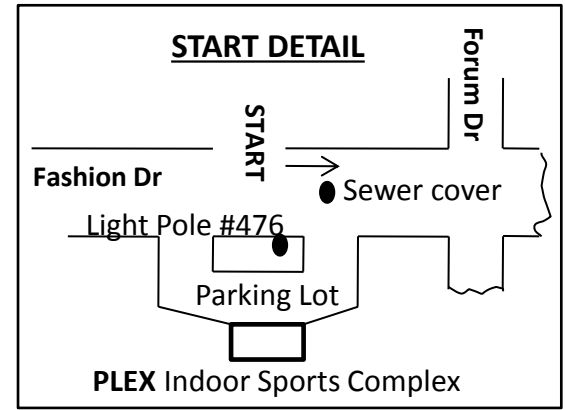
Columbia, SC 29229

USATF Certificate SC1600xKWL

Effective 2/xx/2016 to 12/31/2026

Measured 2/xx/2016

by Ken Lowden RunOnSC@yahoo.com

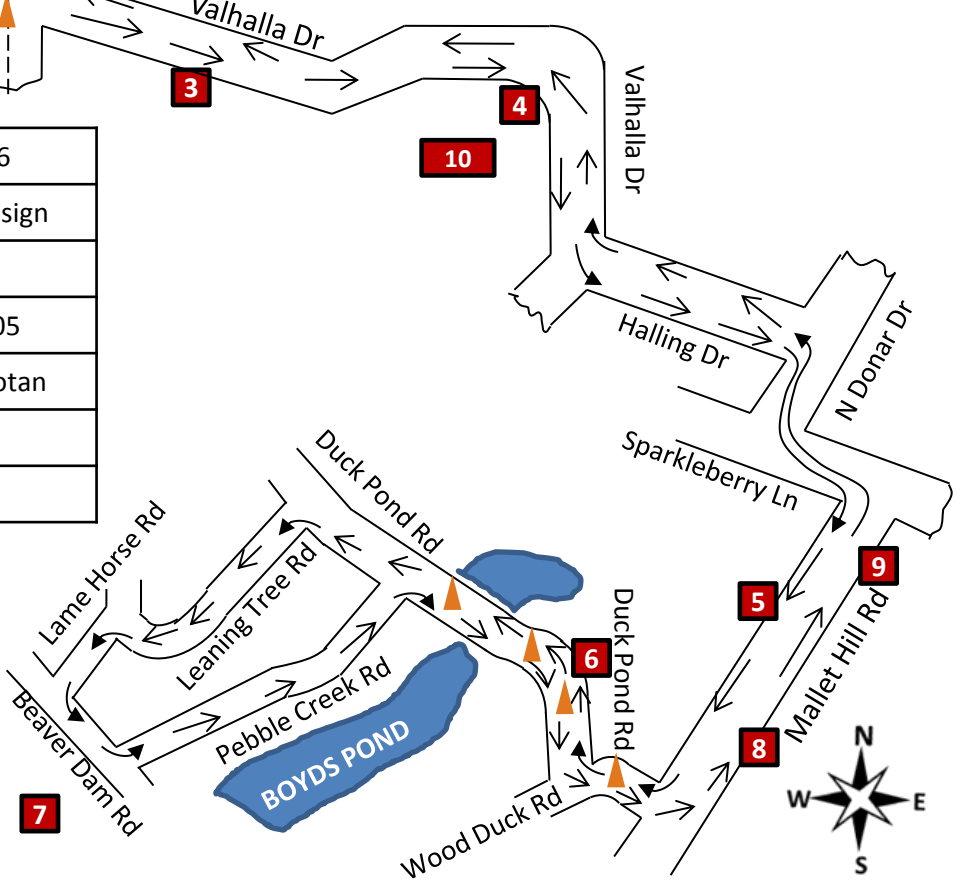


ELEVATION

Start: ft.
 Finish: ft.
 Highest: ft.
 Lowest: ft.

Start	Fashion Dr 8'7" NW light pole #476
1	Clemson Even with Cracker Barrel sign
2	7' 3" S SCEG pole #481631
3	50'1" NW of residence mail box 905
4	4'5" NE Intersection Valhalla & Wotan
5	56'2" SE Driveway residence #52
6	88'5" N house #116

7	
8	110' 6" NE of green transformer box at Wildwood Golf Course
9	203' 2" E from storm drain
10	NW corner driveway house 512
11	7'8" NW residence 1204



12	45' 4" NE SCEG pole 557234
13	Promenade Pl, 22'2" SW of storm drain
Finish	Promenade Pl, 175'8" South of light #336

NOTES & RESTRICTIONS

1. Not to Scale. Not all cross streets are illustrated.
2. Except where otherwise noted course has been measured on the shortest possible route using full width of the road to within 18" of curbs and other defined edges.
3. Restricted to right lane Wood Duck & Duck Pond.